

A photograph of the Matilija Dam, a large concrete structure with a wide waterfall cascading over its spillway. The dam is situated in a lush, green valley with mountains in the background. The sky is overcast.

Matilija Dam Ecosystem Restoration Project

Design Oversight Team Coordination Meeting

GSA training room, Ventura County Government Center

March 22, 2007

Agenda

- Introduction
- Project Review
- Completed Tasks
- Hydraulic and Economic Results
- Status of Grant Work
- Remaining 07 Work
- Schedule
- Funding
- Discussion
- Follow Up Items

Introduction



Project Review

- **Recommended Project**
 - **Wells (2)**
 - **Levees Modifications (3)**
 - **Bridge Modifications (2)**
 - **High Flow Bypass**
 - **Desilting Basin**
 - **Dam and Sediment Removal**
- **Organizational Structure**

DESIGN PHASE ORGANIZATIONAL STRUCTURE

EXECUTIVE COMMITTEE

Ventura County Board of Supervisors
Ventura County Watershed Protection District
COE District Commander & Project Mgmt

LEGISLATIVE/LOBBYING & FUNDING GROUP *

Ventura County CEOs Office
VCWPD
Coastal Conservancy
Legislative Representatives

PROJECT MANAGEMENT TEAM

COE Project and Technical Management
VCWPD
Coastal Conservancy
Bureau of Reclamation

DESIGN OVERSIGHT TEAM

Multi-Agency Membership:

COE
VCWPD
NMFS
FWS
Other Federal Agencies
Coastal Commission
Fish & Game
RWQCB
Other State Agencies
Matilija Coalition
Water Agencies
Cities of Ojai and Ventura
Land Conservancies
Other Groups and Agencies

DESIGN COORDINATION TEAM LEADS

COE (Doug Chitwood)
VCWPD (Peter Sheydayi)

PUBLIC OUTREACH

COE
VCWPD
Other DOT Members

ENGINEERING/TECHNICAL TEAM

COE
VCWPD
Bureau of Reclamation
Other DOT Members

ENVIRONMENTAL WORKING GROUP

COE
VCWPD
NMFS
FWS
Other DOT Members

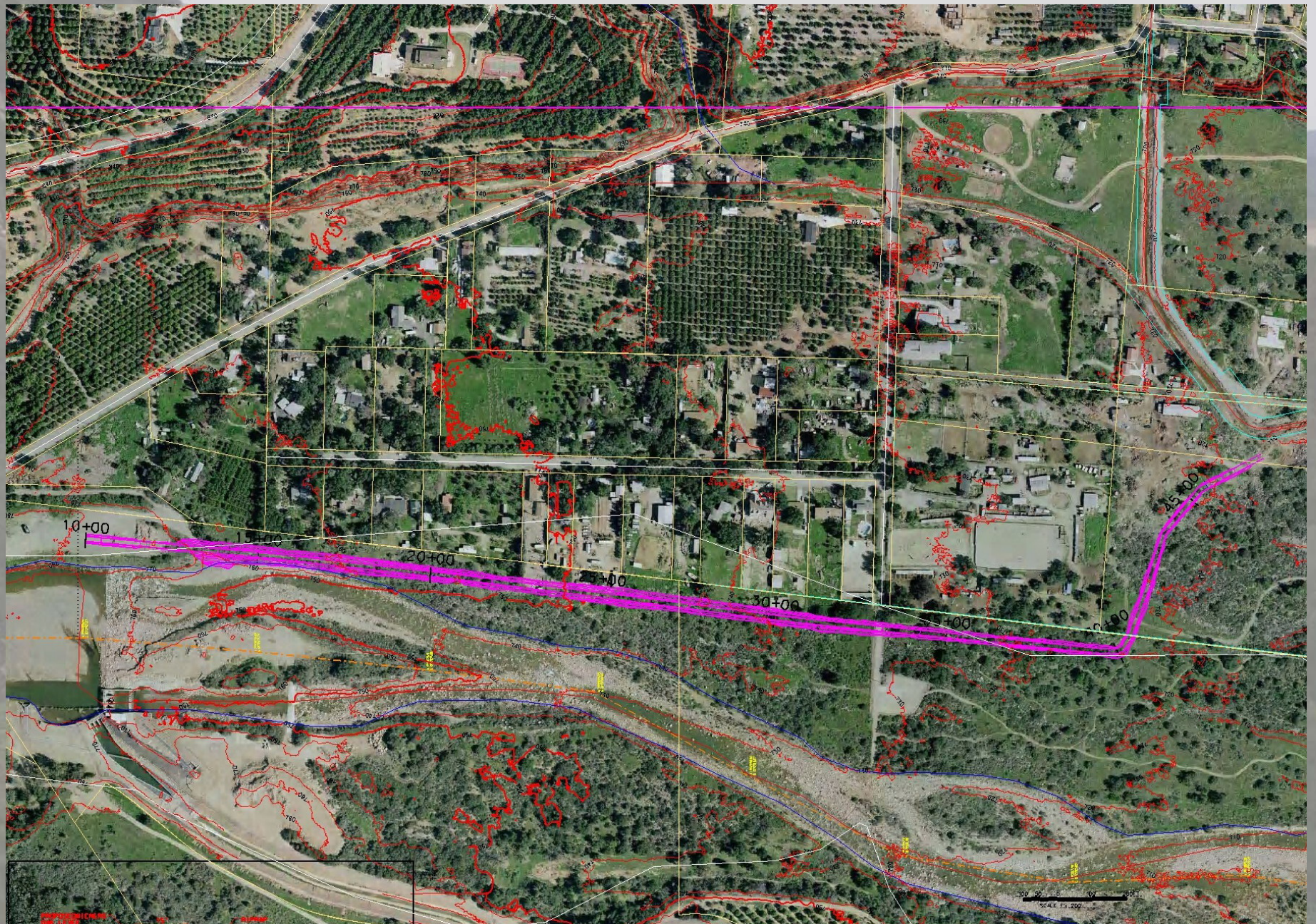
* COE does not participate in the Legislative/Lobbying & Funding Group.

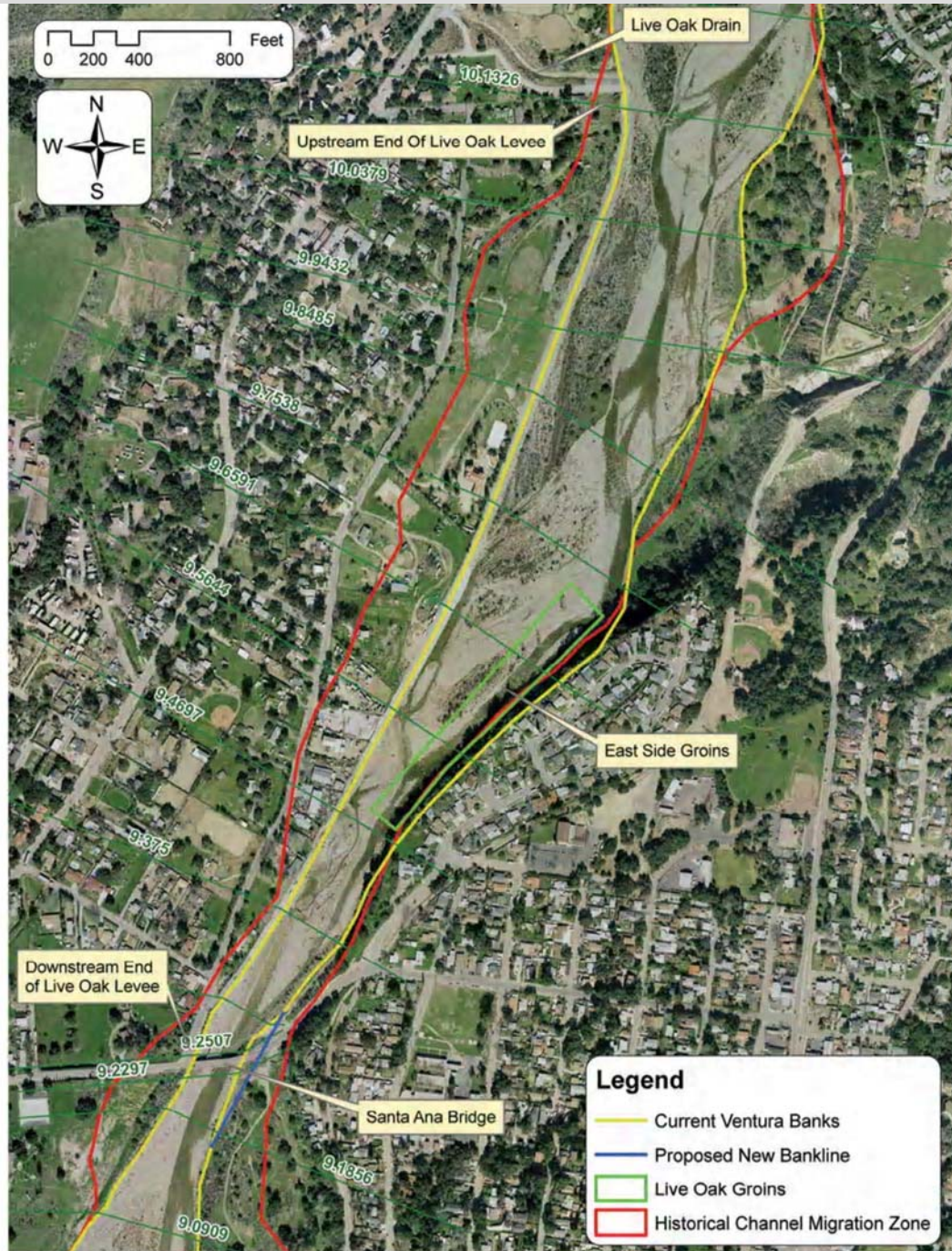
Completed Tasks

- **Mapping**
- **H&H and Sediment Appendix of the General DDR**
- **Economics Analysis**
- **Draft Biological Opinion**
- **Grant Award**

Hydraulic and Economic Results

- Risk and Uncertainty Analyses completed
- Determined extent of required flood protection improvements
 - Meiners Oaks Levee
 - Live Oak Levee
- Refined estimate of potentially affected structures in Camino Cielo area







Status of Grant Work

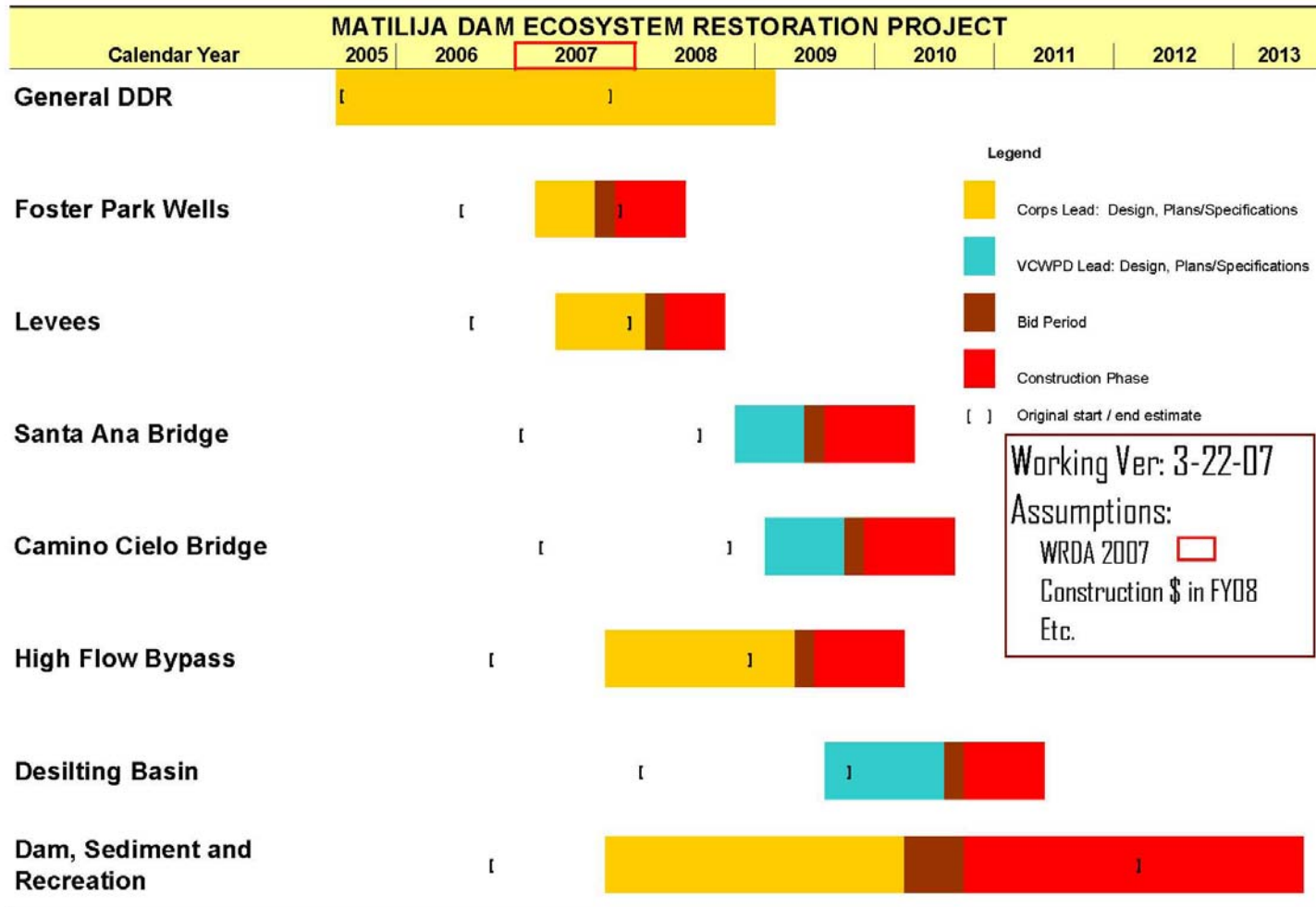
Foster Park Wells and Arundo Removal

- **Foster Park Wells**
 - **Corps - P&S**
 - **District - Construction**
 - **City – Own and Operate**
- **Arundo Removal**

Remaining FY 07 Work

- Design, Construct Foster Park Wells
- Arundo Removal
- Final Biological Opinion
- Begin Cultural Resources coordination
- Value Engineering studies
- Initiate Levee DDR, Plans and Specifications (to 90%)
- Initiate Robles DDR
- Initiate Dam Removal DDR

Schedule



Discussion



Follow Up Items

